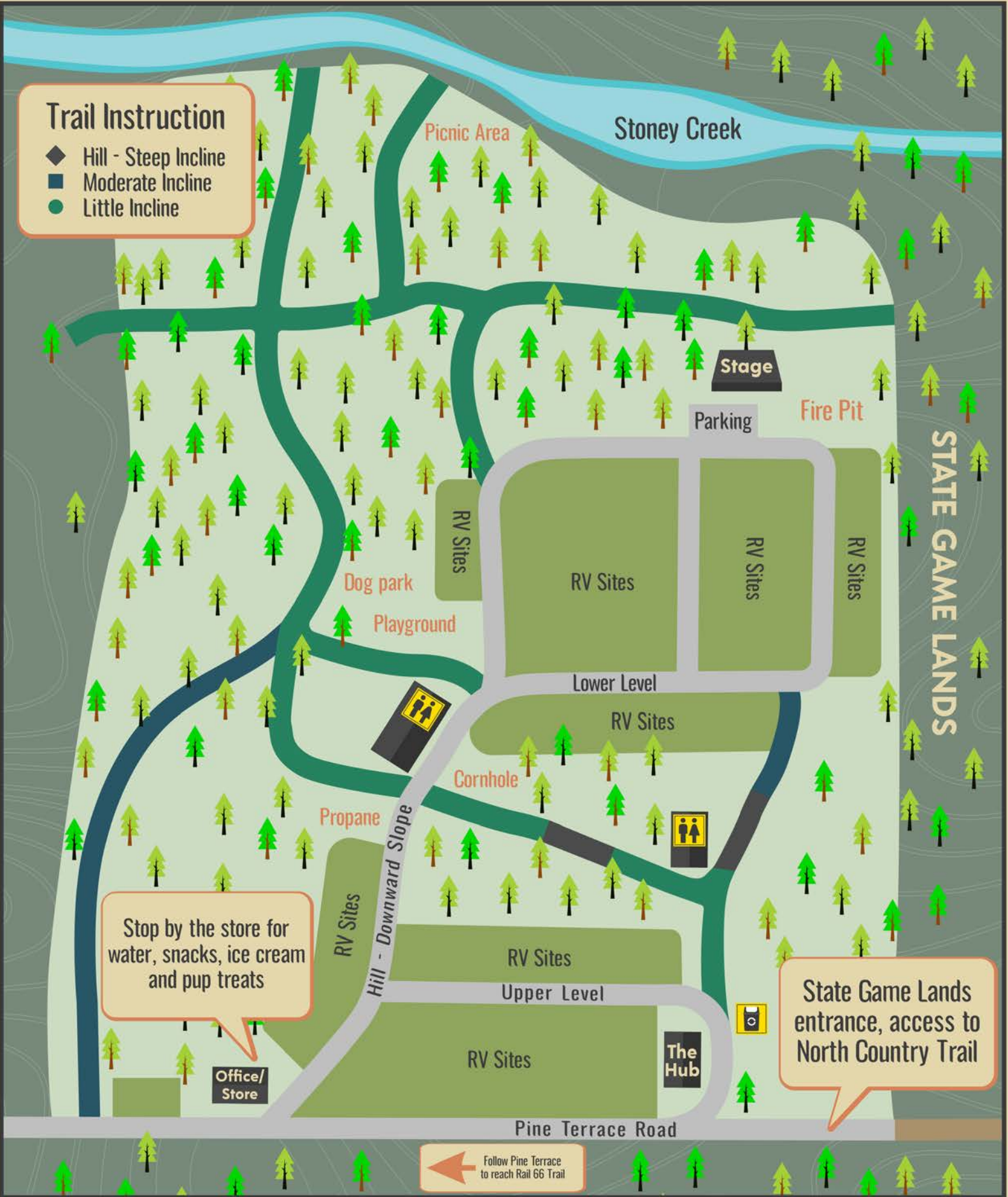




Trail Instruction

- ◆ Hill - Steep Incline
- Moderate Incline
- Little Incline





Stop by the store for water, snacks, ice cream and pup treats

State Game Lands entrance, access to North Country Trail

Follow Pine Terrace to reach Rail 66 Trail

Adventures Around Rustic Acres

Rustic Acres serves as an excellent starting point for discovering the wonders of the PA Wilds. Follow the map to unlock the secrets of the park! Dive into our handpicked local adventures for maximum thrills. Don't forget to share your experiences on social media   @camprustic for a surprise at the Camp Store.

Swing by the Camp Store for your trail needs and tips on nearby attractions.



Walking / Hiking at Rustic Acres

- Trails within the park are suitable for pets and families. Stay on the trails.
- Always adventure prepared. Stock up on water, snacks and hiking supplies at the Camp Store
- Remember to keep dogs on a leash and clean up after them.




Lost in the Wilds Brewery, O'Neils Foods & Dairy Queen from Rustic Acres on Rail 66 trail:

- From Rustic Acres, head towards Route 66 on Pine Terrace Rd (the same road you took to get to Rustic Acres).
- Across Route 66, locate the Rail 66 trailhead near the billboard, behind the road barrier. Note that this trail is unmarked. The initial 1/4 mile section of the trail is unpaved and rocky, which may require walking your bike.
- Once you complete this rocky section, you will find the official entrance to the Rail 66 Trail on the opposite side of the street (look for the sign next to **O'Neils Quality Foods**). The trail is flat and paved for the next 20 miles to Cook Forest.
- **Dairy Queen** is situated to the right of the entrance, while **Lost in the Wilds Brewery** is located to the left along mile 1 of the official trail start (2.2 miles from Rustic Acres).
- Visit **Lost in the Wilds Brewing** for hours and weekend events : lostinthewildsbrewing.com
- To avoid the unpaved section of this trail, we recommend driving and parking at the trailhead



Walk / Hike / Bike / ATV from Rustic Acres to State Game Lands and North Country Trail



- The beginning of the trail (road) can be found at the end of Pine Terrace Rd, close to The Hub.
- Continue along this road for 1.5 miles until you reach the "Y" intersection. Here, you can access the NORTH COUNTRY TRAIL.
- If you follow the road down to the right of the "Y", you will reach Deer Creek after another 1.5 miles.
- The dirt road is accessible by vehicle, but we suggest using a vehicle with off-road capabilities because this road is not regularly maintained and can become very muddy after rainfall.
- Hunting season is September - March, use extreme caution when entering State Game Lands.



Fun Adventures to drive to (* indicates dog friendly):

- COOK FOREST*: Gorgeous old growth forest with trails, river rafting, fire tower lookout, swinging bridge, horseback riding, family adventure parks, and fishing (19 miles)
- CLARION RIVER*: Toby Hill Boat Launch. Paddle board and kayak rentals (4.8 miles).
- DEER CREEK WINERY: (7 miles) Beautiful winery with food. Open daily at 11, check for events and food trucks on the weekends : deercreekwine.com
- CLARION TRESTLE*: Historic landmark. Abandoned railroad tunnel and bridge (7.5 miles)
- CLARION COUNTY PARK*: Large community park with new playground, fields and walking trails (2.4 miles)
- CLARION YMCA: Indoor swimming pool & full gym (5.2 miles)
- BEAR TOWN ROCKS*: Boulder formation and scenic overlook with hiking trails (29 miles)